

# Appendix 1

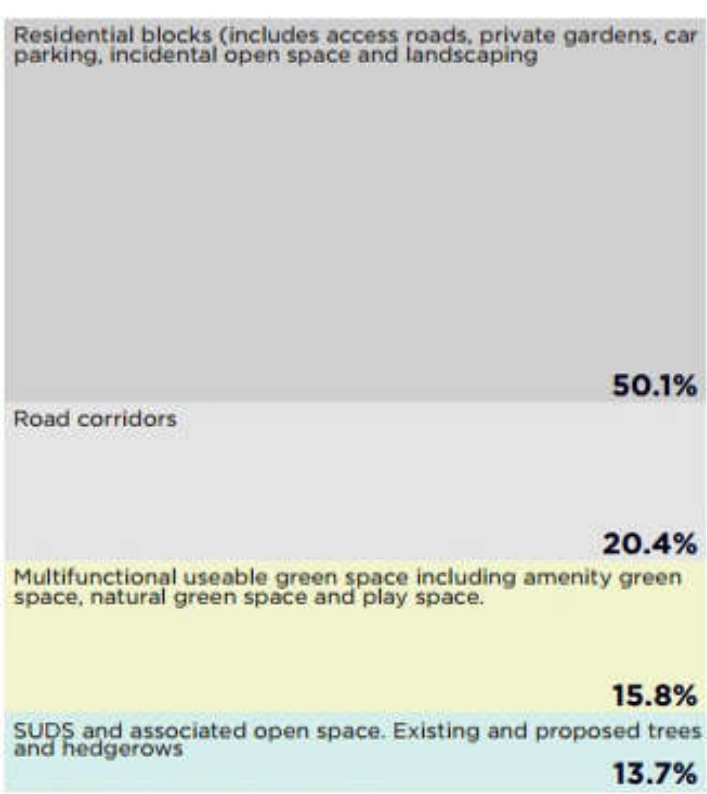



fig. 30: Diagrammatic landuse budget



fig. 31: Parameter plan: Landuse. Scale 1:2000@A3



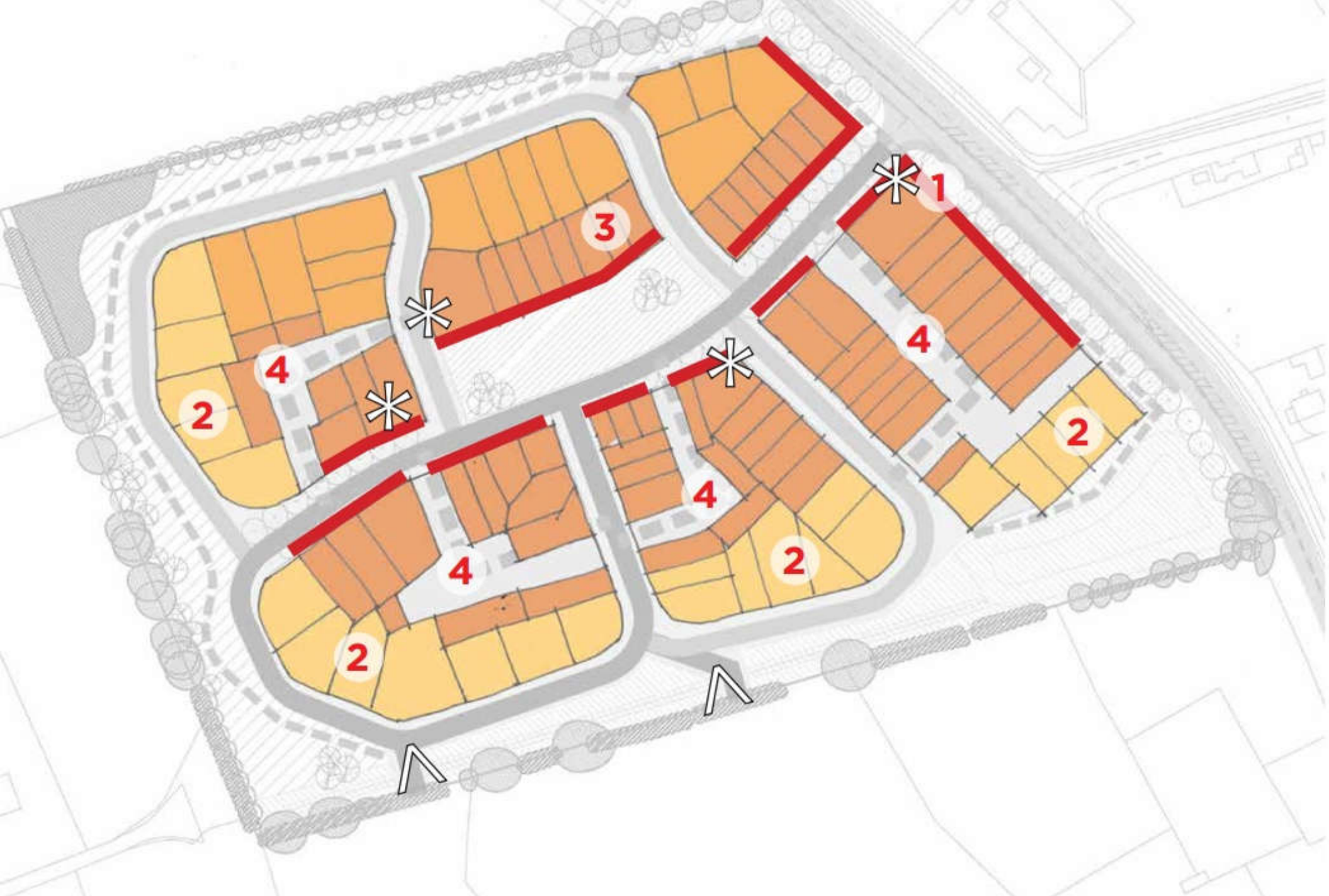


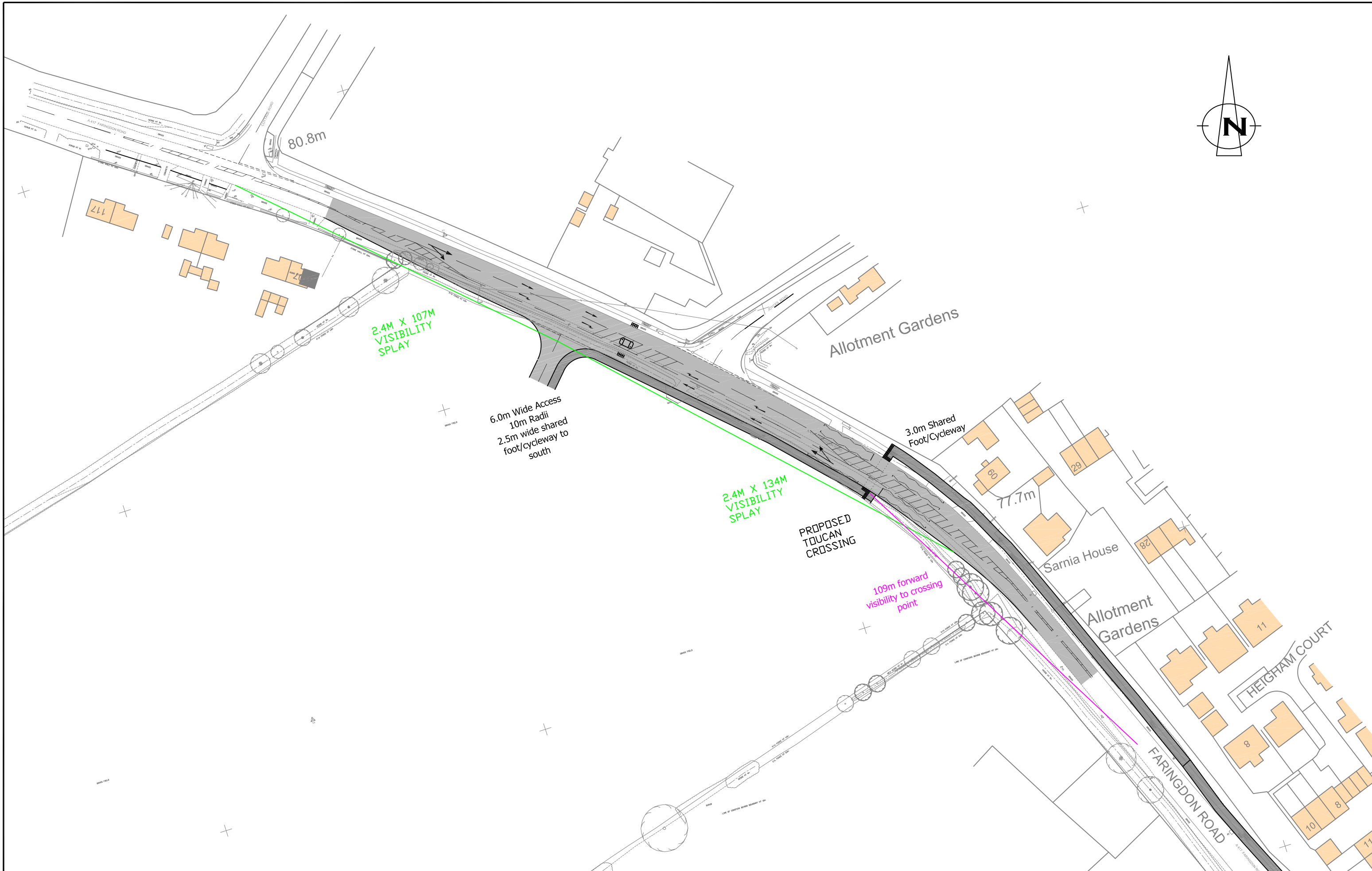
Fig. 37: Sub-block and urban principles plan



Opportunity for landmark building/key corner turner



Consider approach and views from southerly sites



Based upon the ORDNANCE SURVEY MAPS with the permission of THE CONTROLLER OF HER MAJESTY'S STATIONERY OFFICE © Crown Copyright AL 100030412

© David Tucker Associates

REV	DESCRIPTION	DRAWN	INITIALS	DATE	DRAWING STATUS	CHECKED BY	DATE



**david tucker associates**  
 transport planning consultants  
 Forester House, Doctors Lane,  
 Henley In Arden,  
 Warwickshire B95 5AW  
 Tel: +44(0)1564 793598  
 Fax: +44(0)1564 793983  
 www.dtatransportation.co.uk

JOB TITLE Faringdon Rd Stanford in the Vale		CLIENT Kemp & Kemp	
DRAWING TITLE Proposed Site Access Right Turn Lane			
SCALE 1/1000@A3	DRAWN BY BP	DATE July16	DRAWING No 16476-02
			REVISION A